

An aerial photograph of Northeast Asia, showing the Korean Peninsula, Japan, and the surrounding seas. The land is green with some brown patches, and the water is a deep blue. The text is overlaid on the image.

# **A GRAND DESIGN for STABILITY AND PROSPERITY of NORTHEAST ASIA**



# LAND OF 9 MILLION km<sup>2</sup> (Forest: 40%)

F.E. Russia  
6,220,000 km<sup>2</sup>  
(forest: 45%)

Mongolia  
1,570,000 km<sup>2</sup>  
(forest: 9%)

China  
787,000 km<sup>2</sup>  
(forest: 41%)

DPRK  
123,000 km<sup>2</sup>  
(forest: 61%)

Korea  
99,000 km<sup>2</sup>  
(forest: 65%)

Japan  
378,000 km<sup>2</sup>  
(forest: 67%)





# LAND POPULATED BY 300 MILLION

F.E. Russia:  
7.2 million

Mongolia:  
2.5 million

China (N.E)  
100 million

DPRK:  
22 million

Korea:  
47 million

Japan:  
100 million



# MACROECONOMIC INDEX

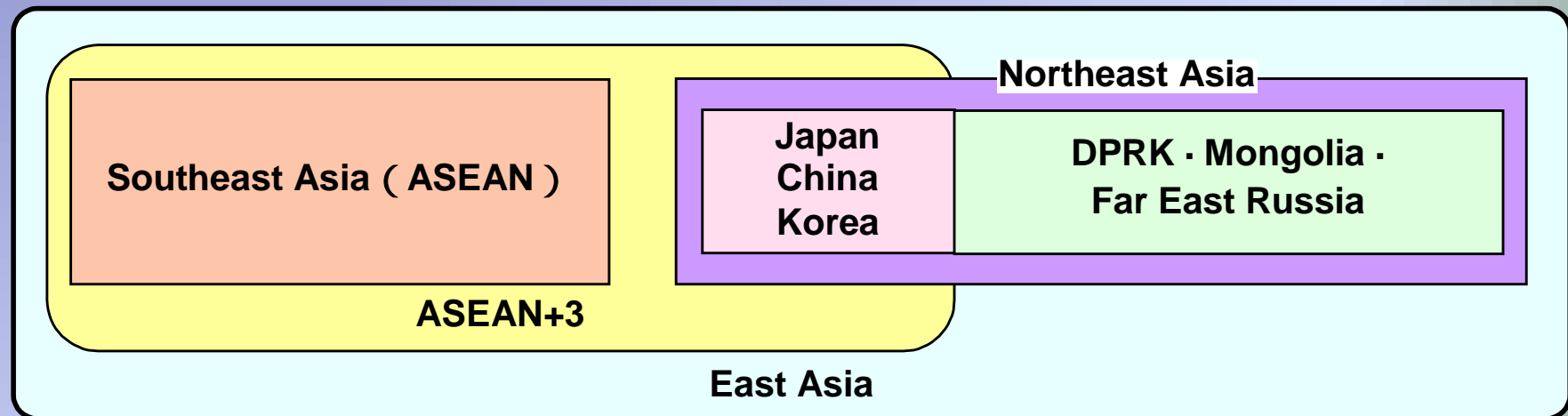
		China	South Korea	Russia	Mongolia	Japan
GNP	(1 billion US\$) 1999	980.2	397.9	332.5	0.9	4,078.9
GNP per capita.	(US\$) 1999	780	8,490	2,270	350	32,230
Annual growth rate (%)	1998-1999	7.2	11.0	1.3	2.7	1.0



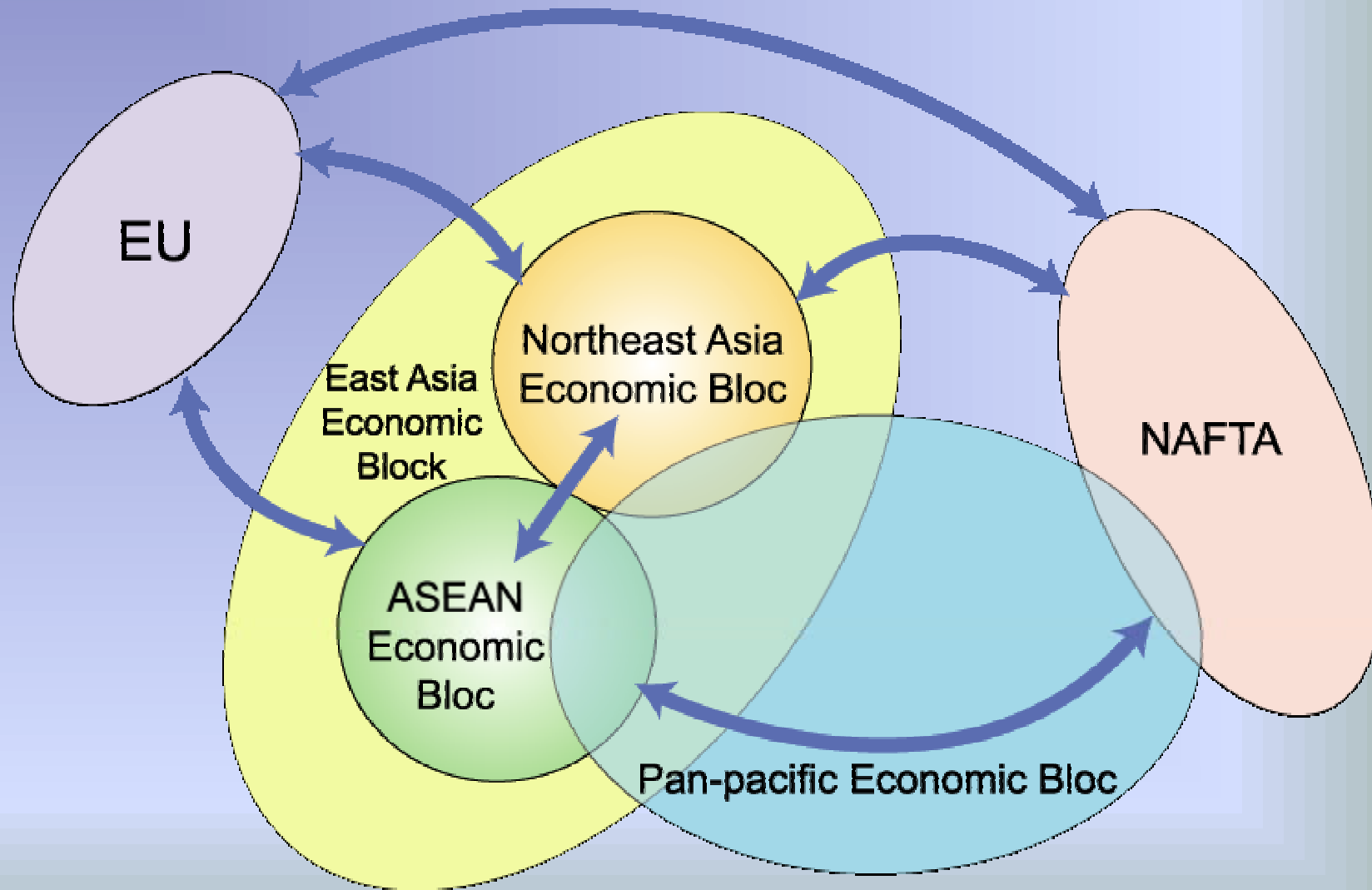
# NIGHTTIME LIGHTING



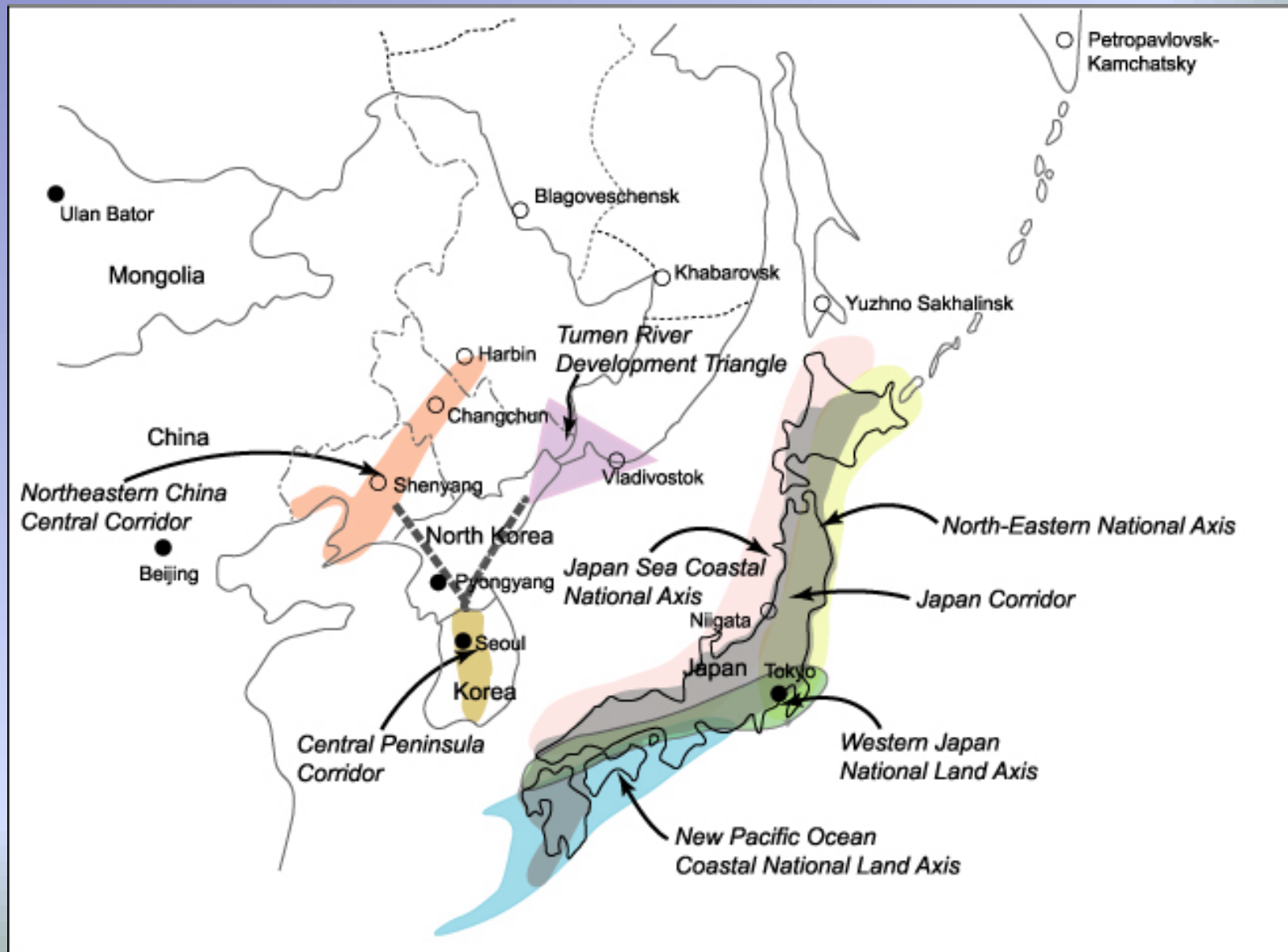
# MOMENTUMS FOR COOPERATION



# DEVELOPMENT OF ECONOMIC BLOC

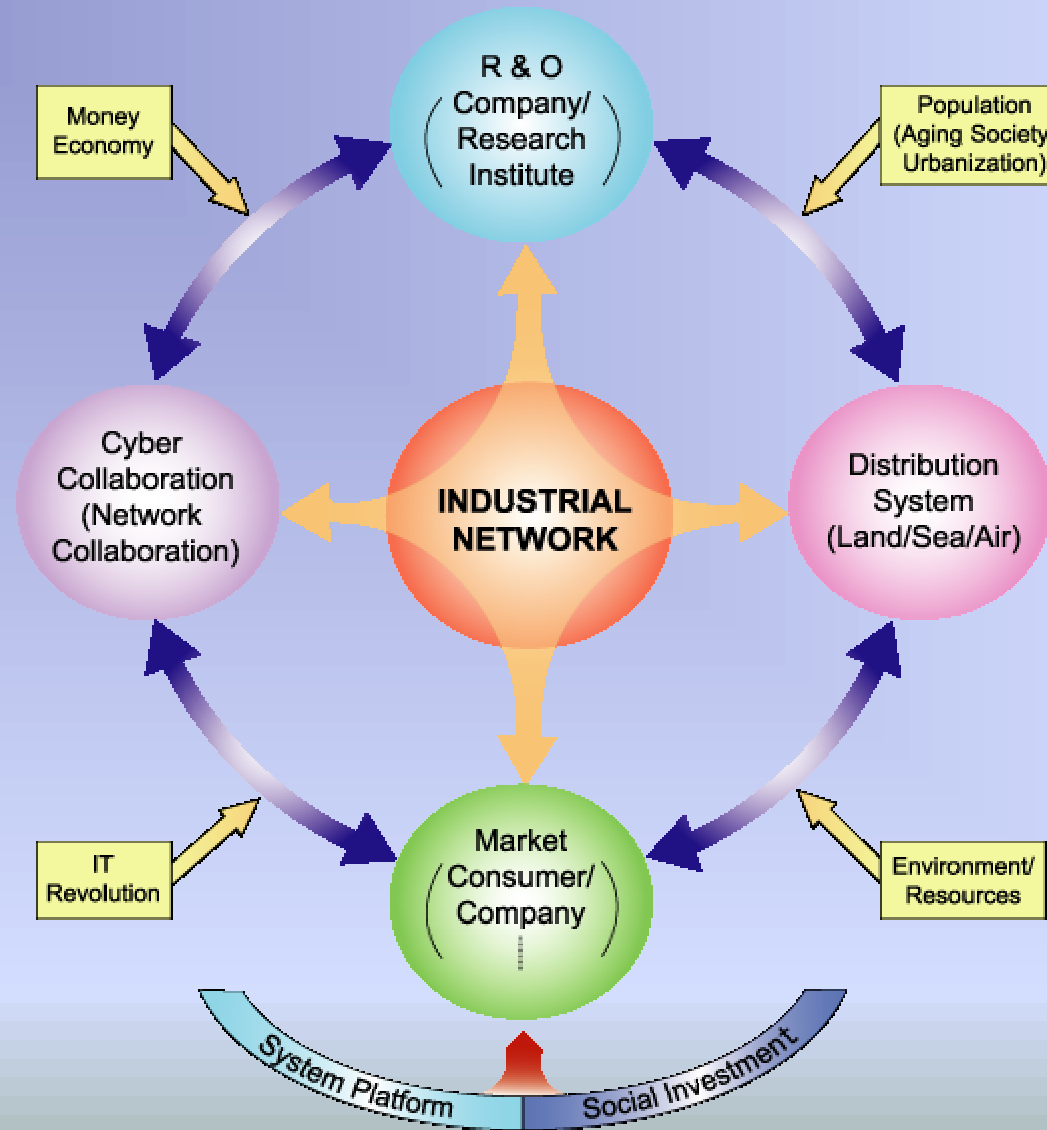


# NORTHEAST ASIA CORRIDORS

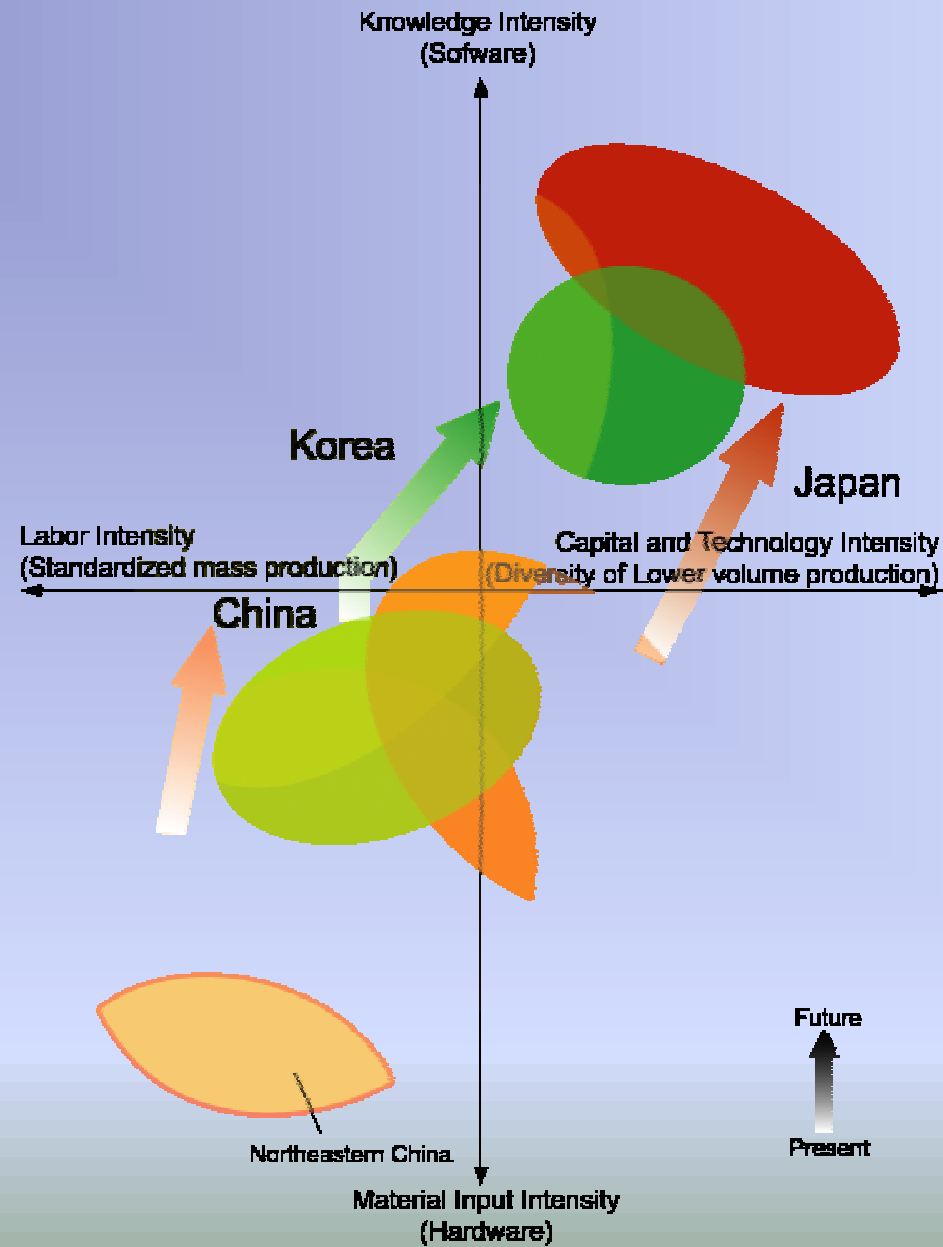




# NORTHEAST ASIA INTER-RELATIONS

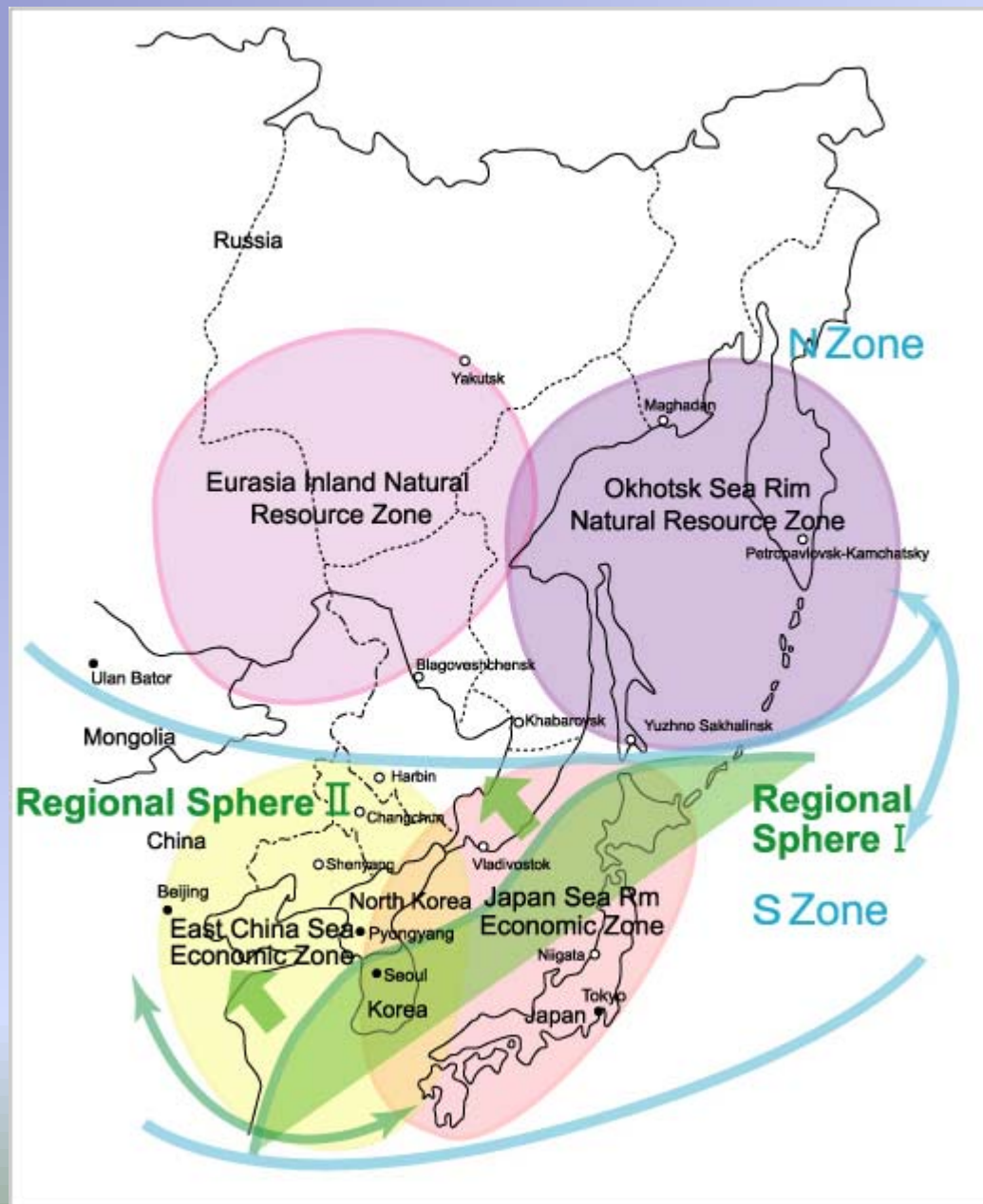


# SHIFT IN INDUSTRIAL PRODUCTION





# NORTHEAST ASIA SPATIAL FRAMEWORK



# PHYSICAL INTEGRATION SPEARHEADED BY YALU RIVER DEVELOPMENT

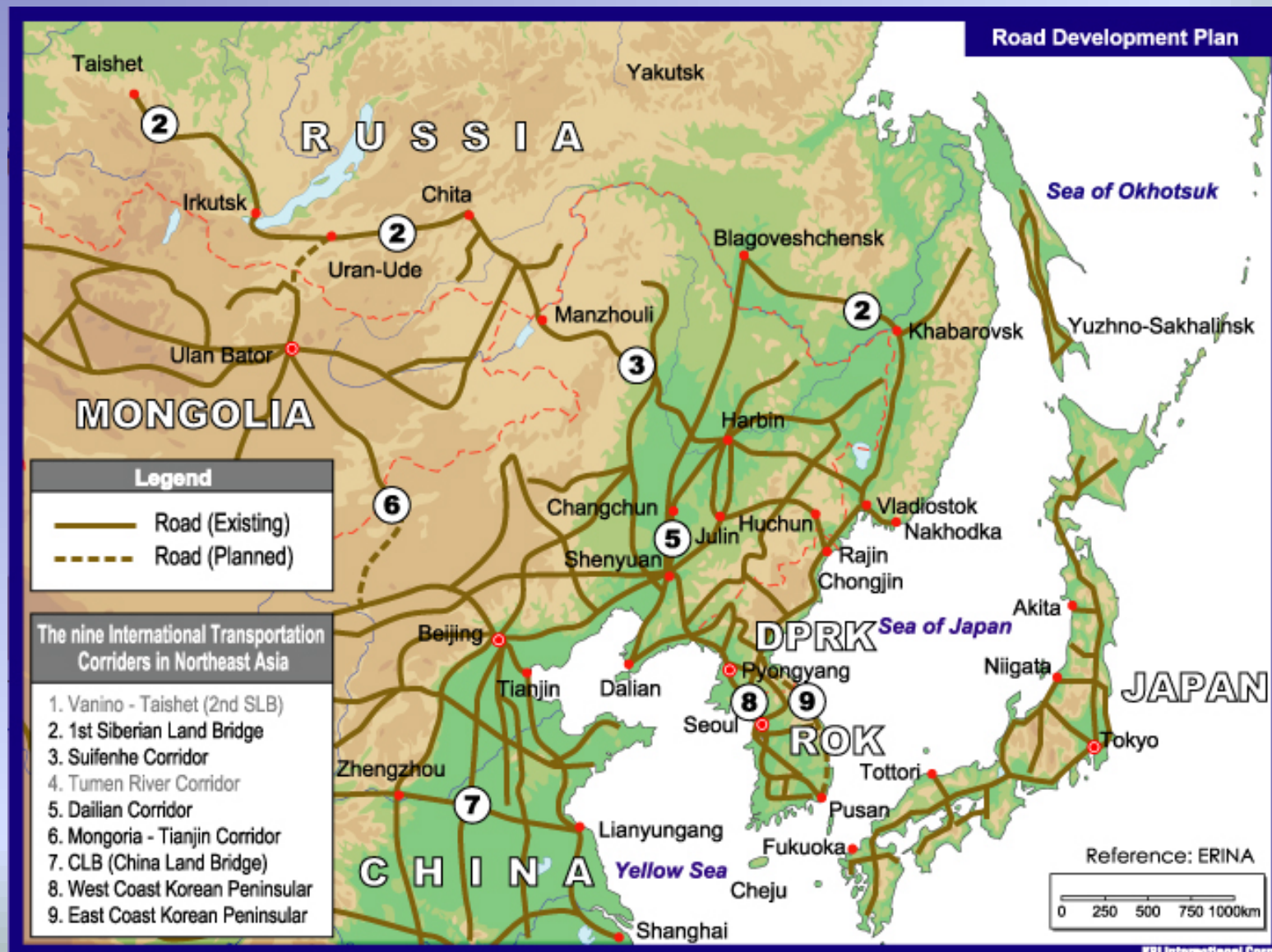




# ASIAN HIGHWAY ROUTES

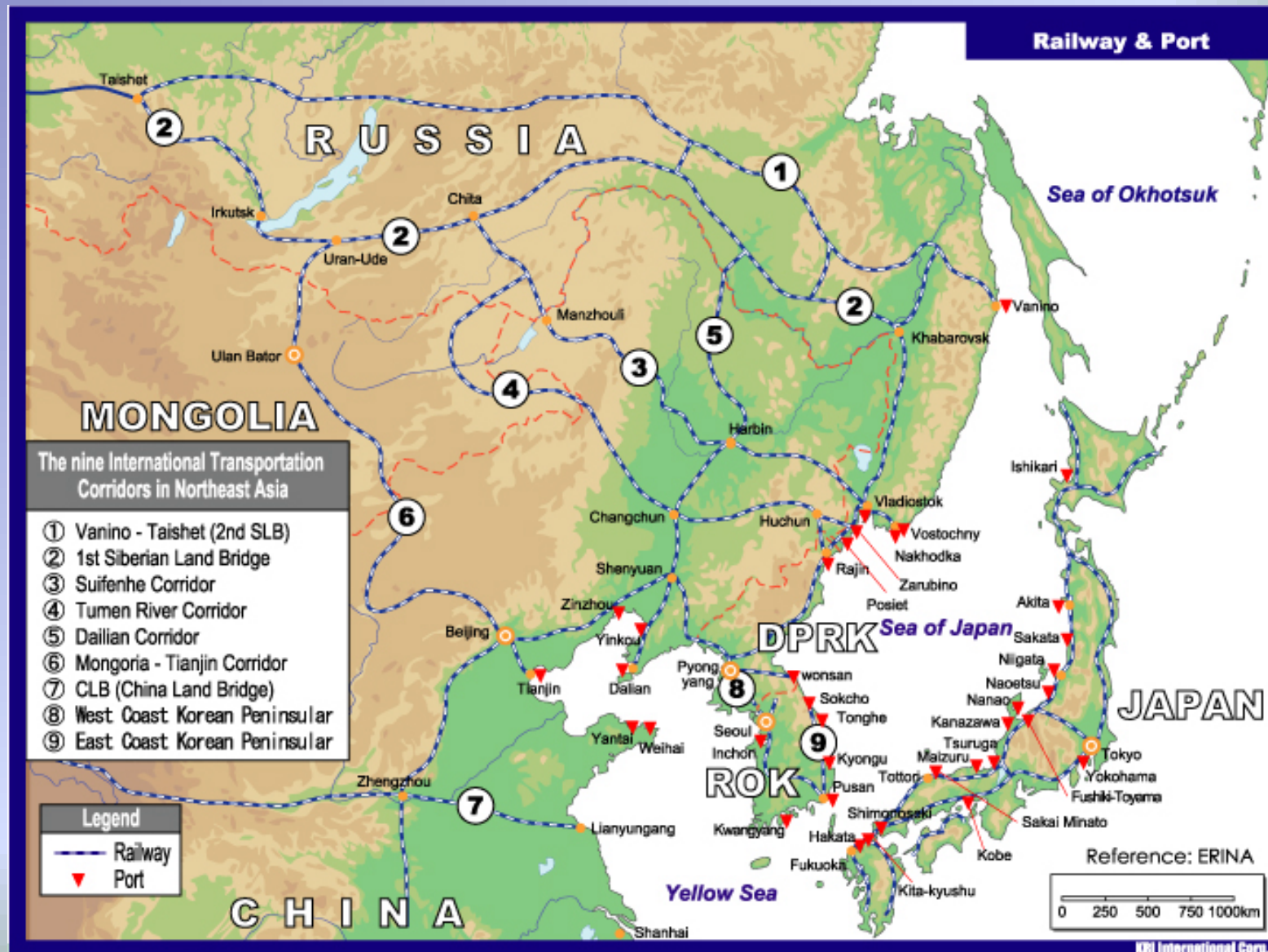


# NORTHEAST ASIA Road Transport Corridors

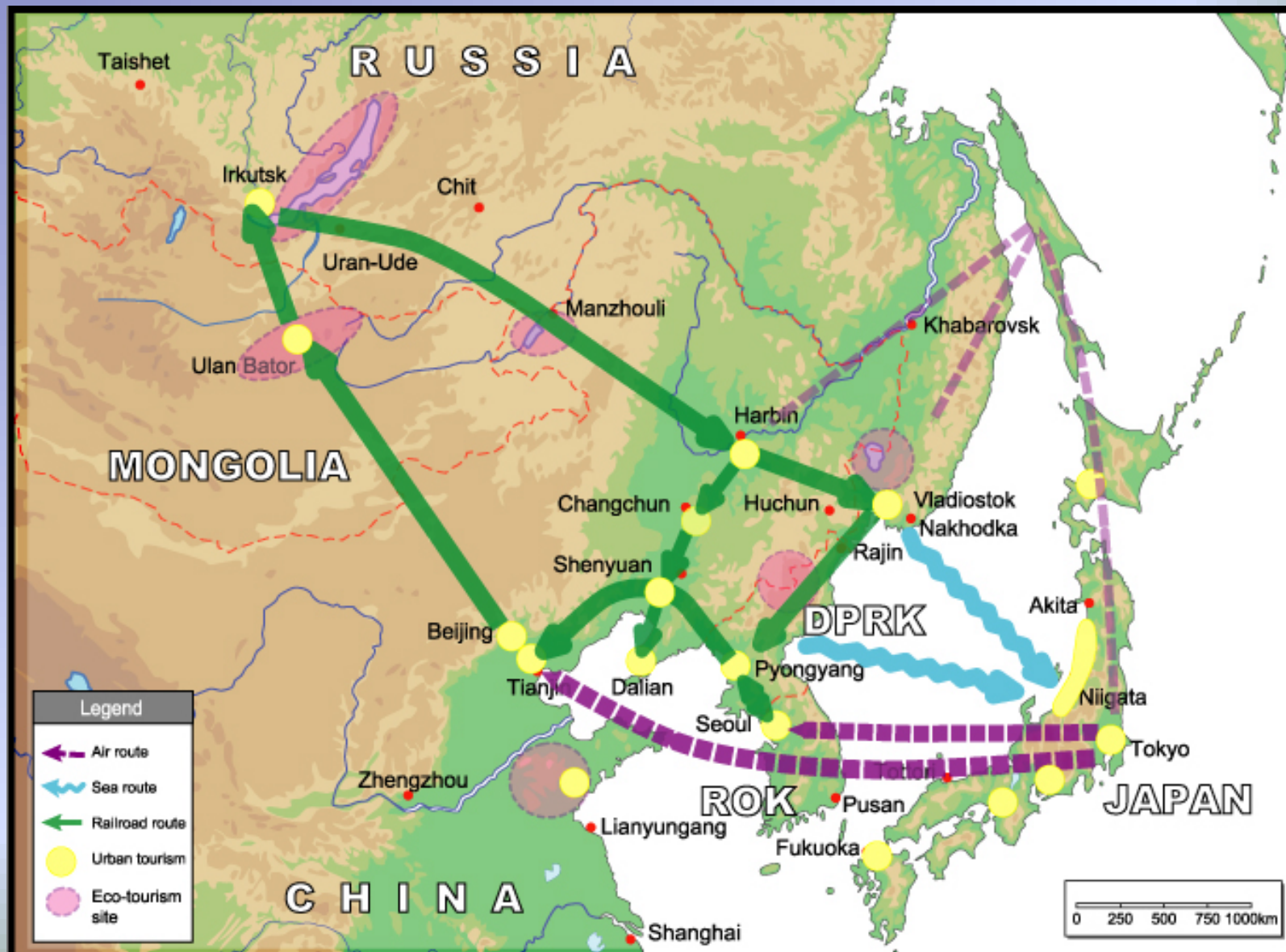




# NORTHEAST ASIA RAILROADS/PORT CORRIDORS

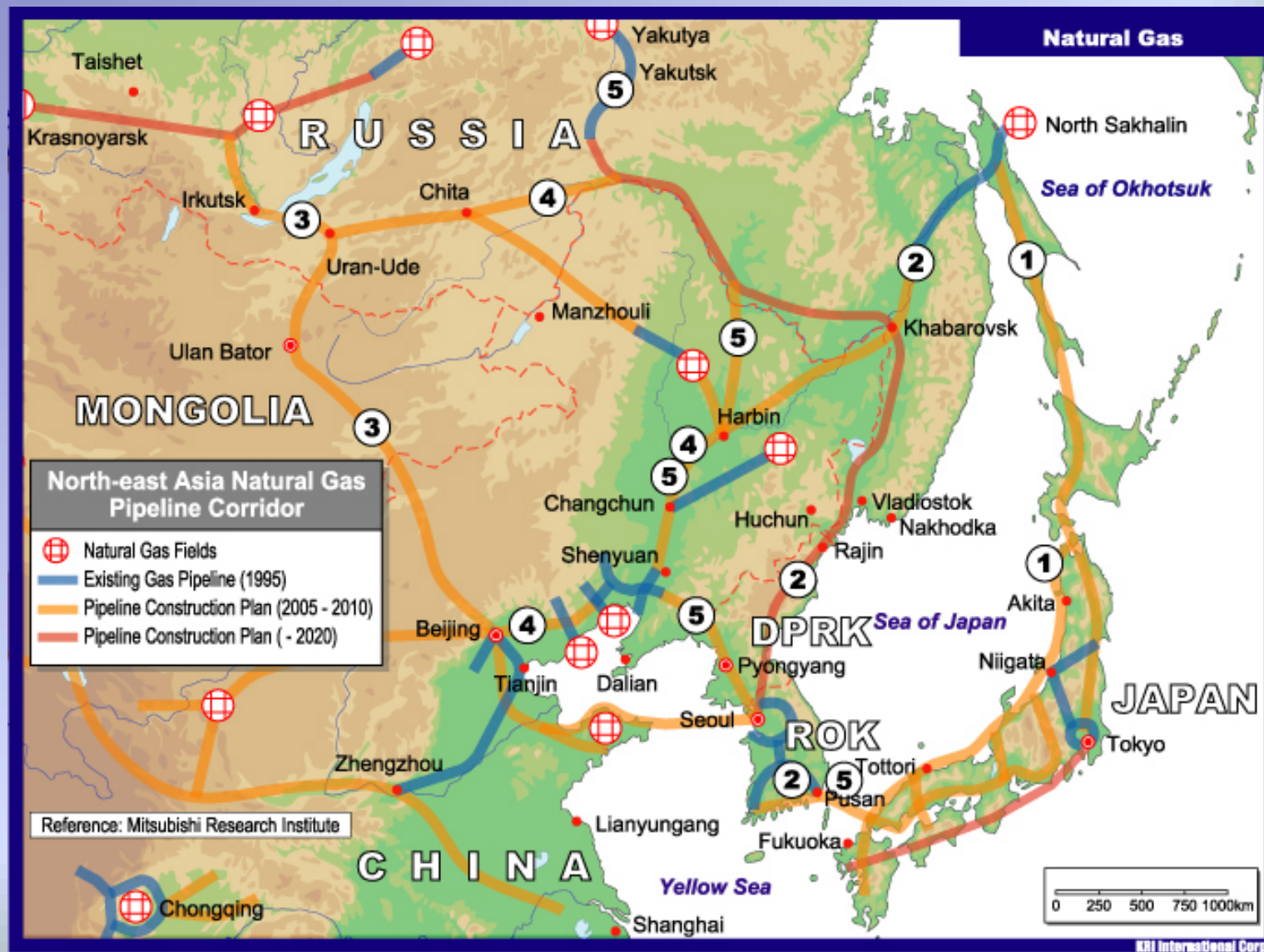


# NORTHEAST ASIA TOURISM CORRIDORS





# NORTHEAST ASIA GAS PIPELINE



# NORTHEAST ASIA Electric Power Links



# NORTHEAST ASIA TELECOMMUNICATION LINKS

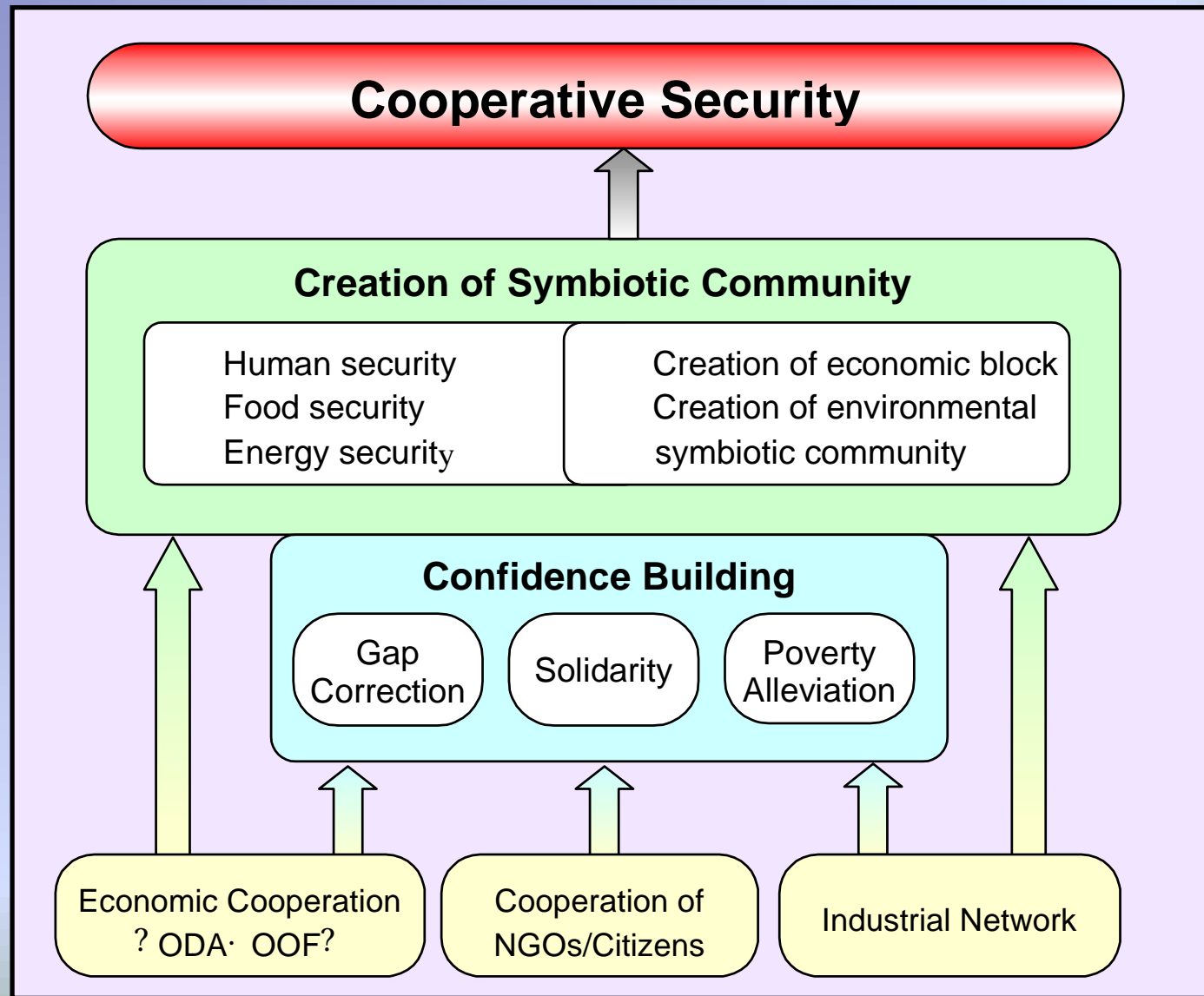




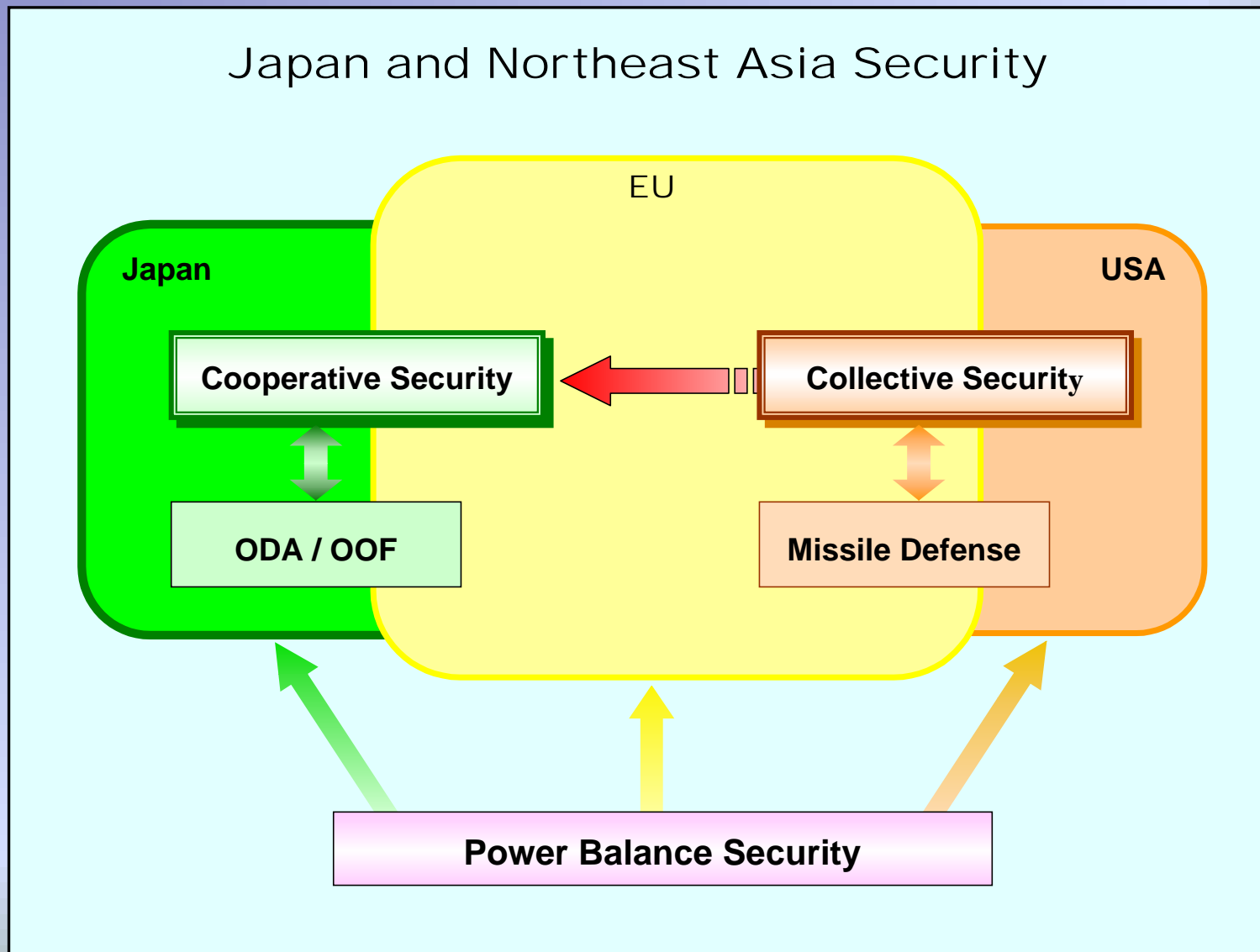
# NORTHEAST ASIA REGIONAL ARTERIES



# FOUNDATION OF COOPERATIVE SECURITY



# COOPERATIVE SECURITY FRAMEWORK





# PROMOTION

## Consolidating the Grand Design

- 1) Wider discussions
- 2) Wiseperson committee
- 3) Development Plan
  - Spatial Plan
  - Sector Plans
- 4) Coordination Mechanism

## Platforms for Promotion

- 1) High-level Platform
- 2) Local Platform
- 3) Platforms by Sector
  - Environment
  - Energy (natural gas, electricity)
  - Transport
  - ICT
  - Tourism

A satellite map of East Asia, showing the Korean Peninsula, Japan, and the surrounding seas. The land is green, and the water is dark blue. The text is overlaid on the map.

**Any Comment/Opinion is Welcome**

KRI International

e-mail : [info.kri@kri-inter.co.jp](mailto:info.kri@kri-inter.co.jp)

Fax : 81-3-3288-1166